Build Alternative - SW 80th Ave to SW 60th Ave

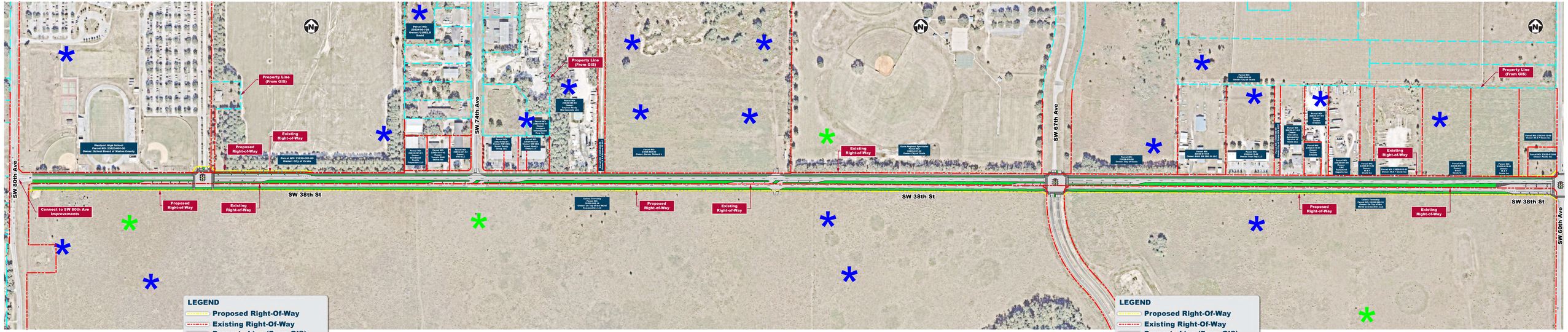
SW 80th Ave
SW 74th Ave
SW 67th Ave
SW 60th Ave
SW 38th St
Connect to SW 80th Ave Improvements
Proposed Right-of-Way
Existing Right-of-Way
Property Line (From GIS)
Westport High School
Parcel NO: 2502-001-00
Owner: School Board of Marion County
Parcel NO: 2502-001-00
Owner: City of Ocala
Parcel NO: 2502-001-01
Owner: U.MEL.JI Event
Parcel NO: 2502-001-07
Owner: Ocala Regional Sportsplex
Parcel NO: 2502-001-02
Owner: Rotan Robert L
Parcel NO: 2502-001-03
Owner: Ocala Regional Sportsplex
Parcel NO: 2502-001-04
Owner: City of Ocala
Parcel NO: 2502-001-05
Owner: Ocala Regional Sportsplex
Parcel NO: 2502-001-06
Owner: City of Ocala
Parcel NO: 2502-001-08
Owner: City of Ocala
Parcel NO: 2502-001-09
Owner: 5000 SW 38th St LLC
Parcel NO: 2502-001-10
Owner: Star Fog LLC
Parcel NO: 2502-001-11
Owner: Ocala Star Fog LLC
Parcel NO: 2502-001-12
Owner: Ocala Star Fog LLC
Parcel NO: 2502-001-13
Owner: Ocala Star Fog LLC
Parcel NO: 2502-001-14
Owner: Ocala Star Fog LLC
Parcel NO: 2502-001-15
Owner: Ocala Star Fog LLC
Parcel NO:

Build Alternative - SW 60th Ave to SW 43rd Ct

Kimley»Horn

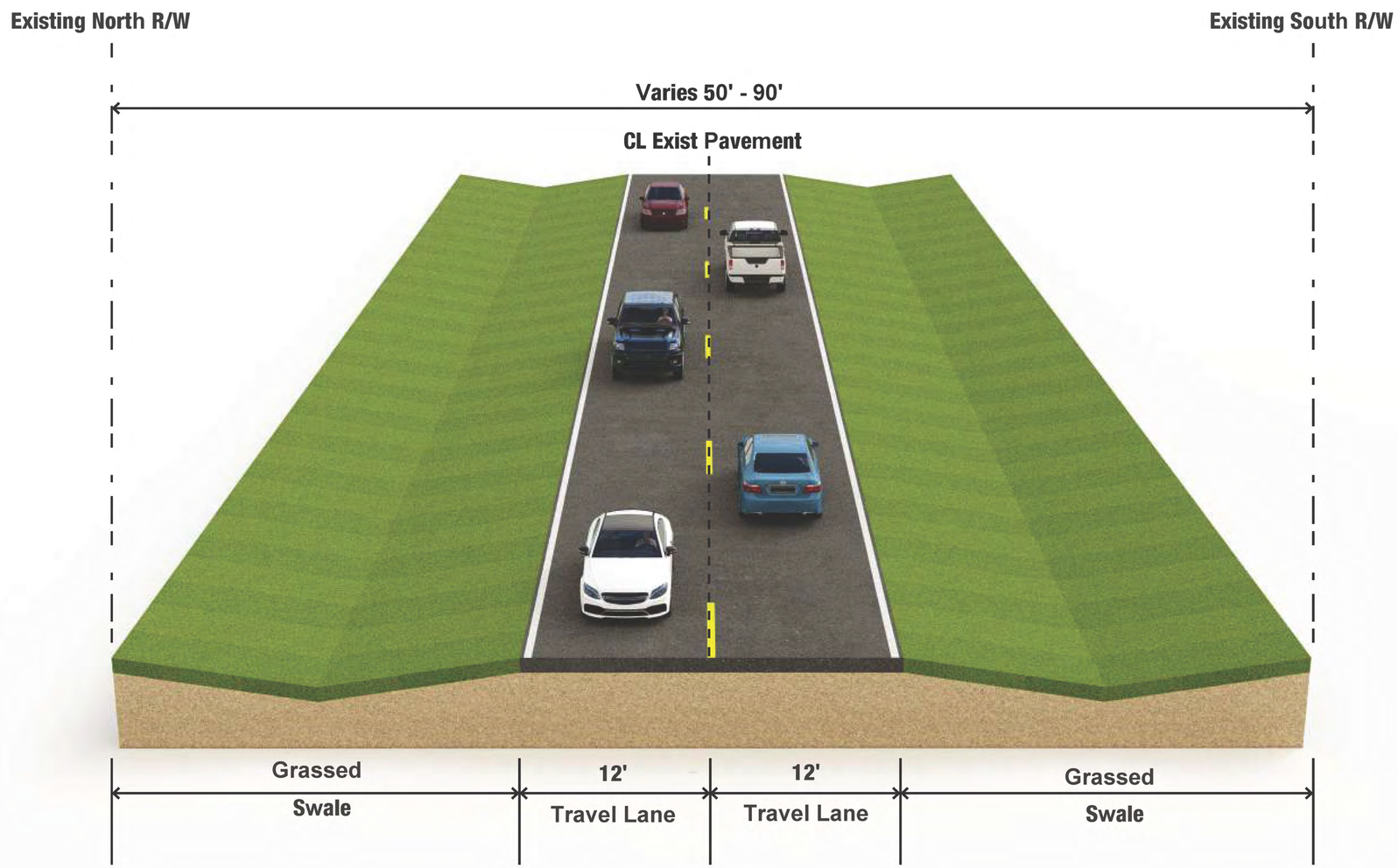

Typical Section
Existing Conditions

PROJECT FUNDING TIMELINE

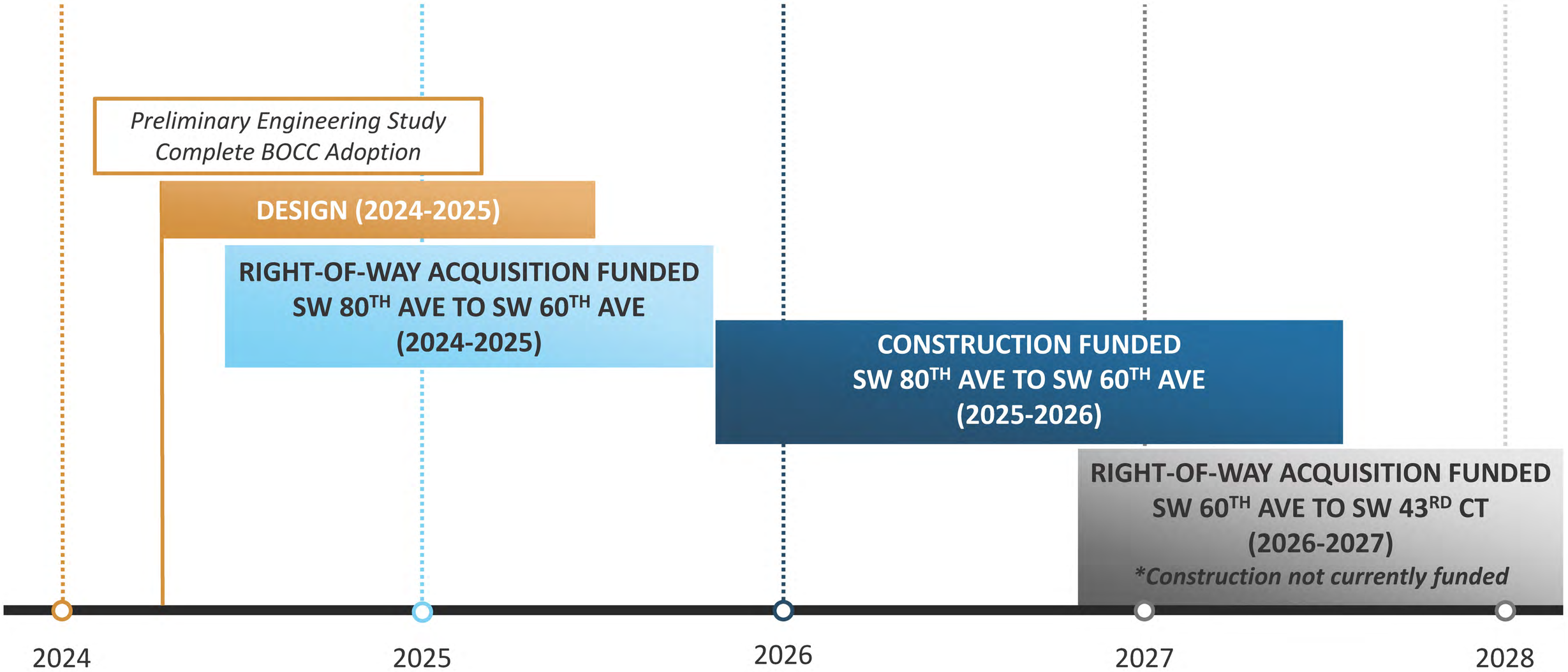

PROJECT LOCATION MAP

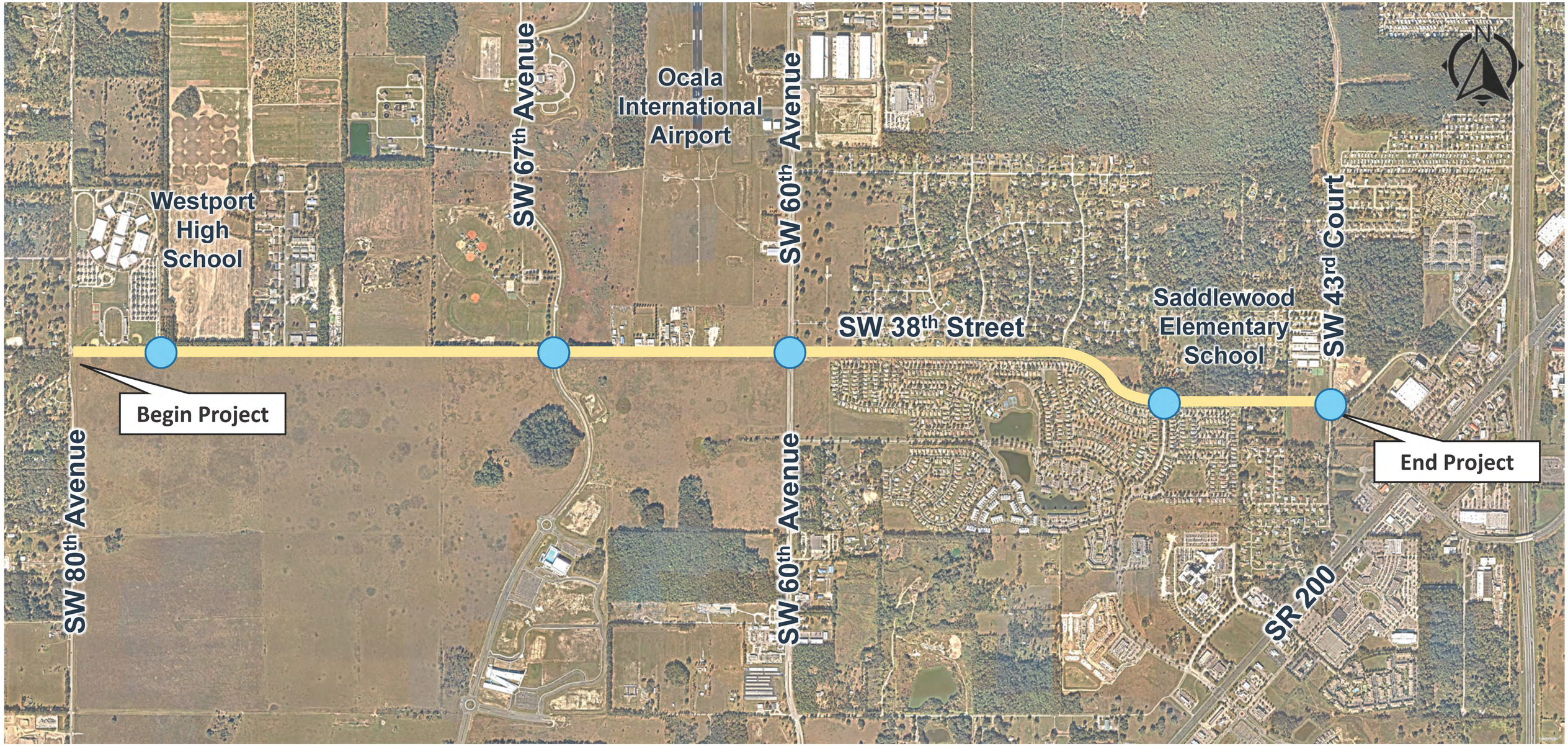

PRELIMINARY ENGINEERING REPORT PROJECT SCHEDULE

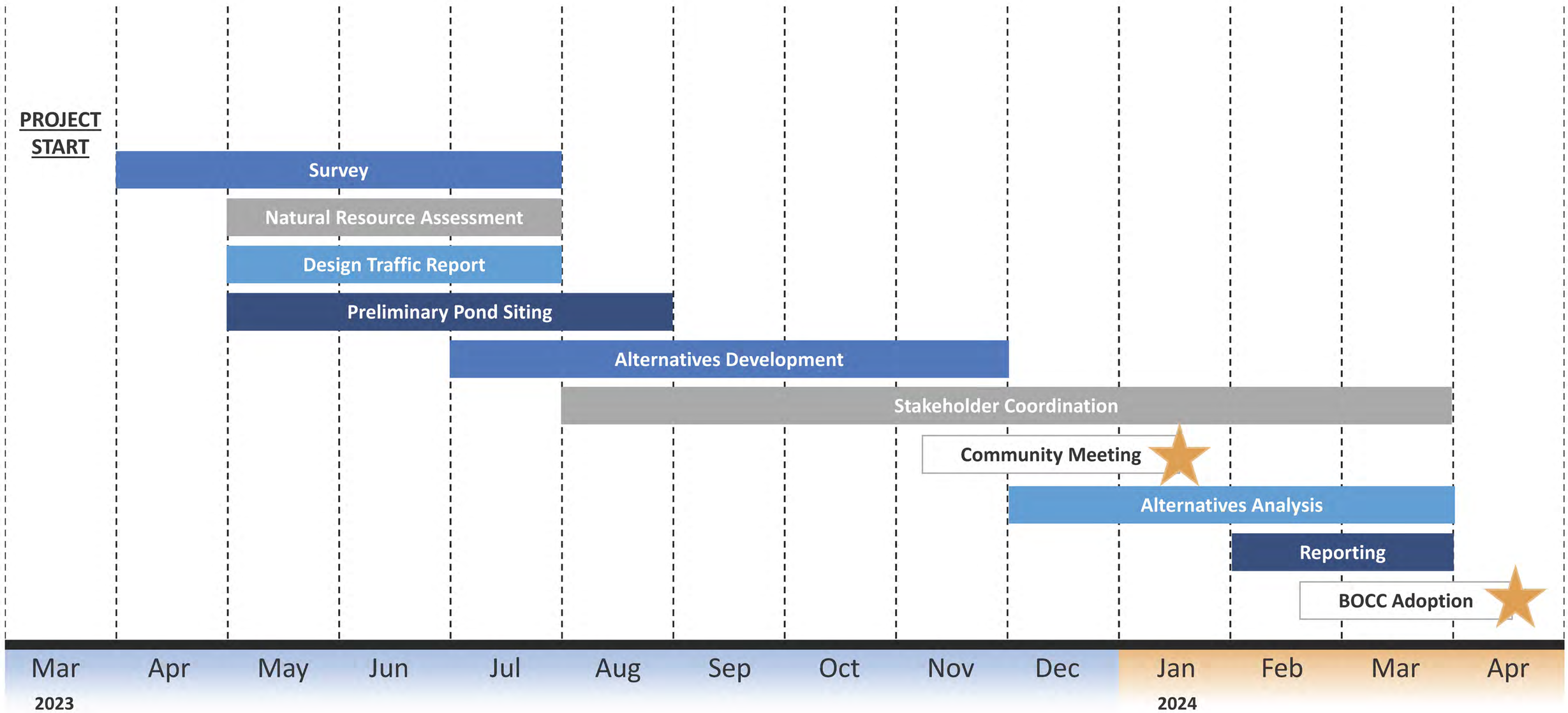

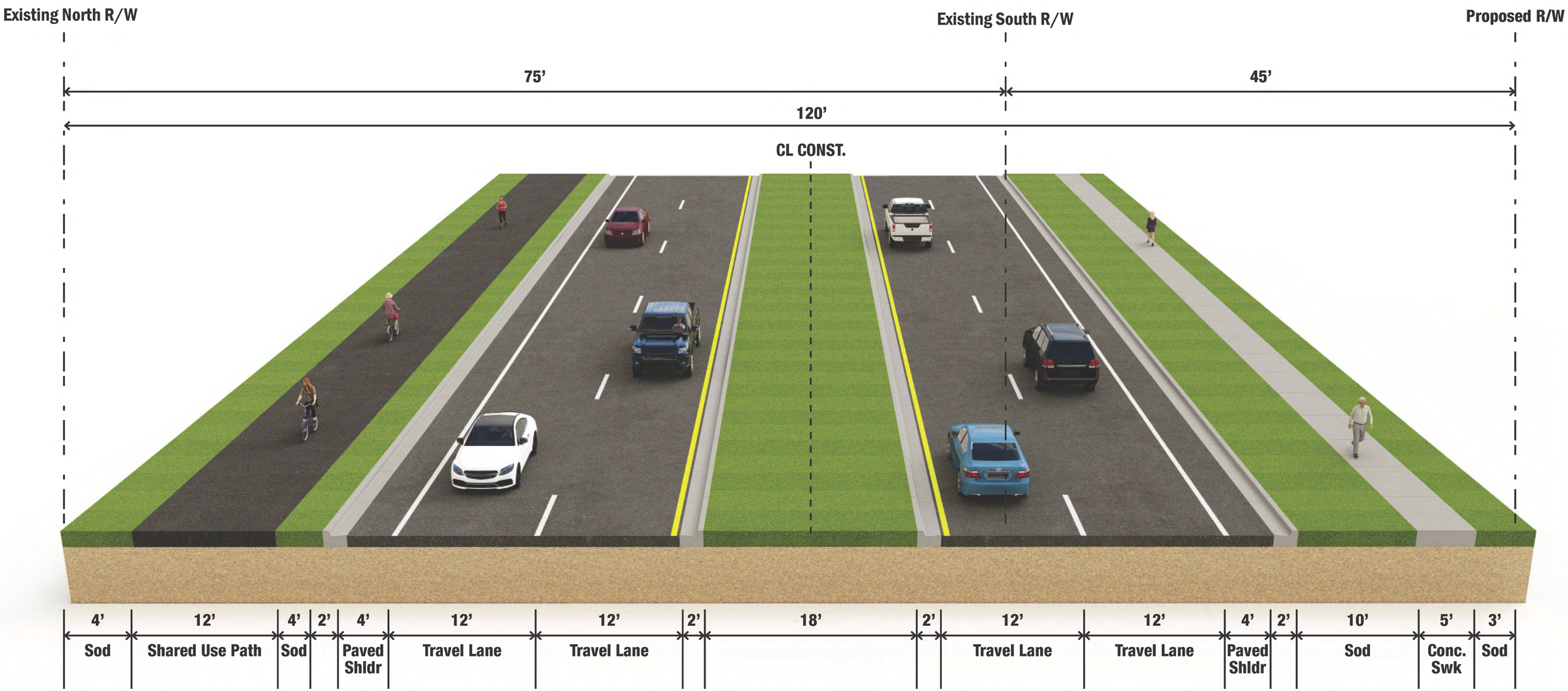

Typical Section 1A
From SW 80th Avenue to SW 60th Avenue

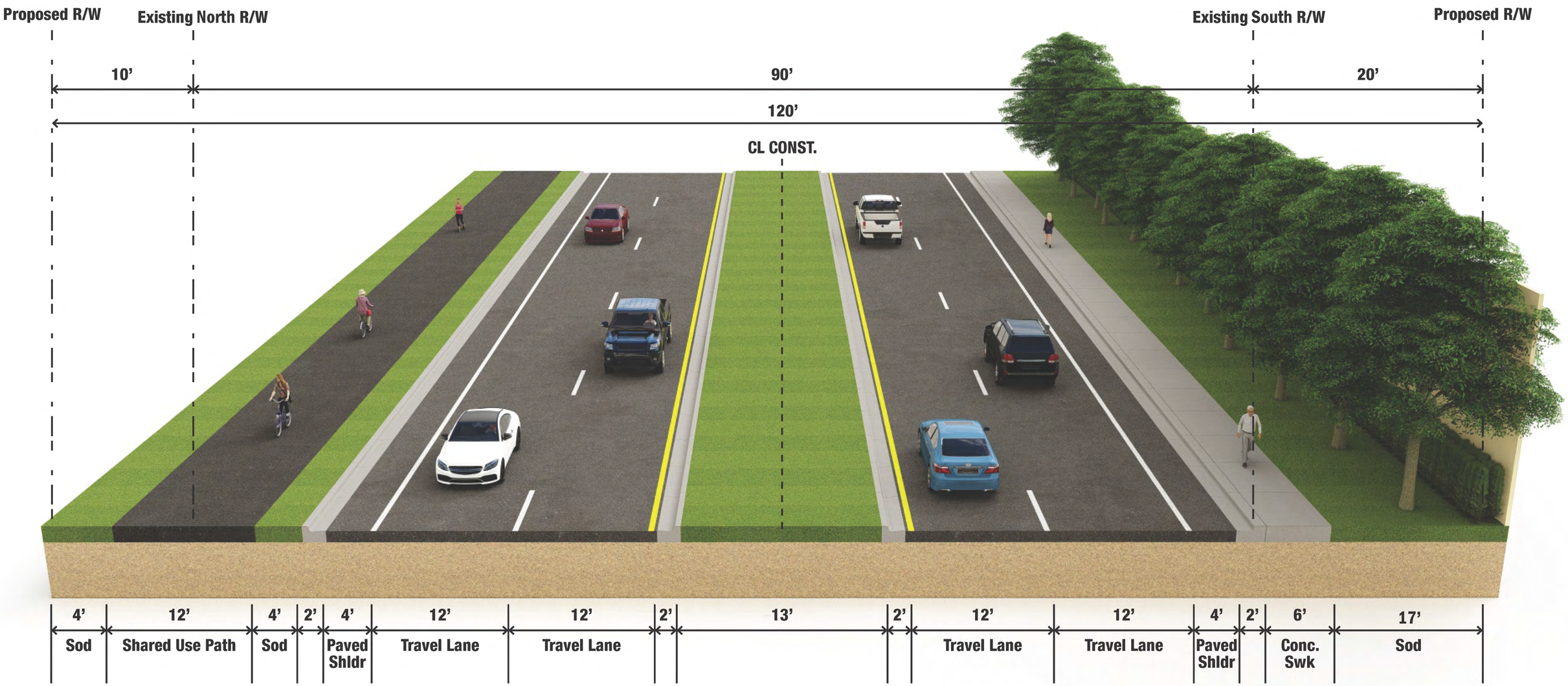

Typical Section 2A
From SW 60th Avenue to SW 46th Avenue

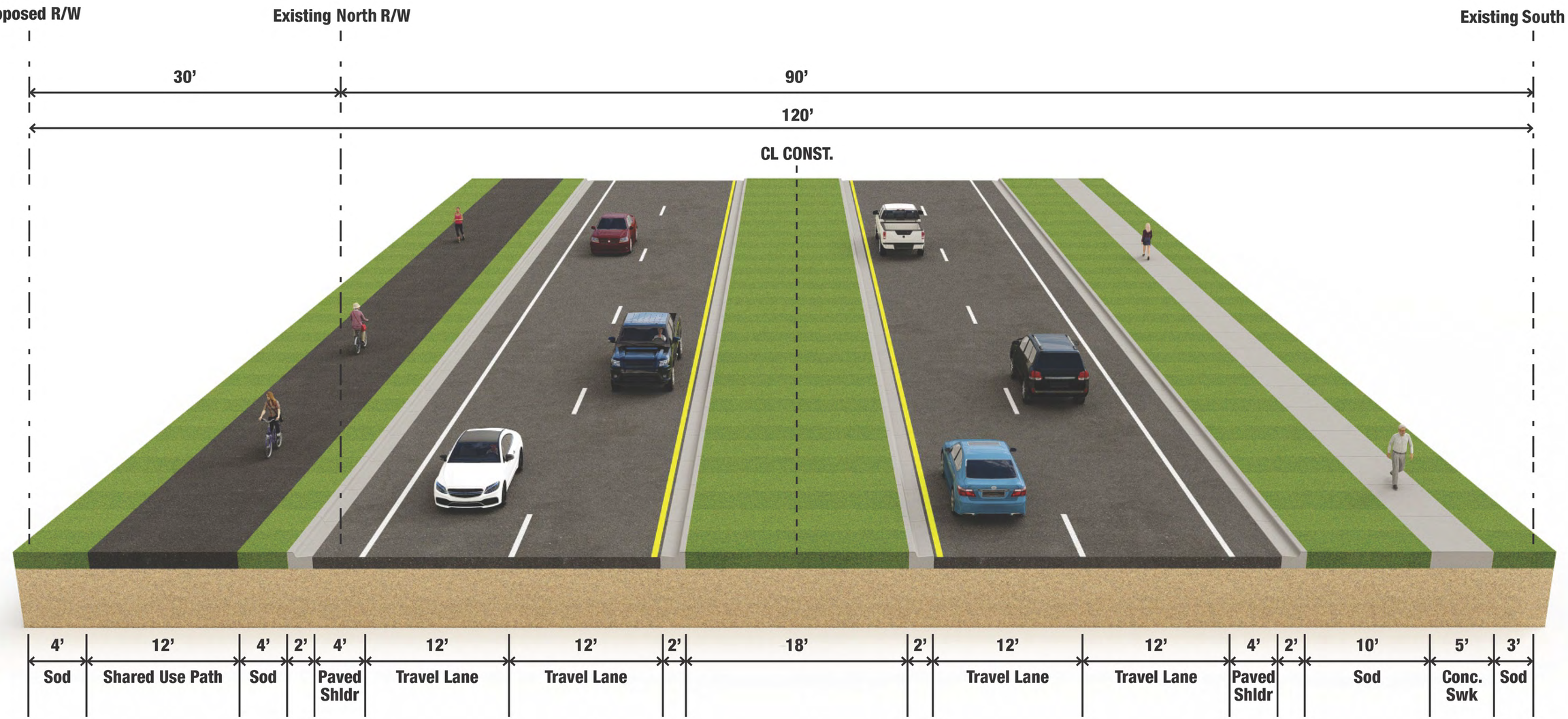

Typical Section 2B
From SW 60th Avenue to SW 46th Avenue

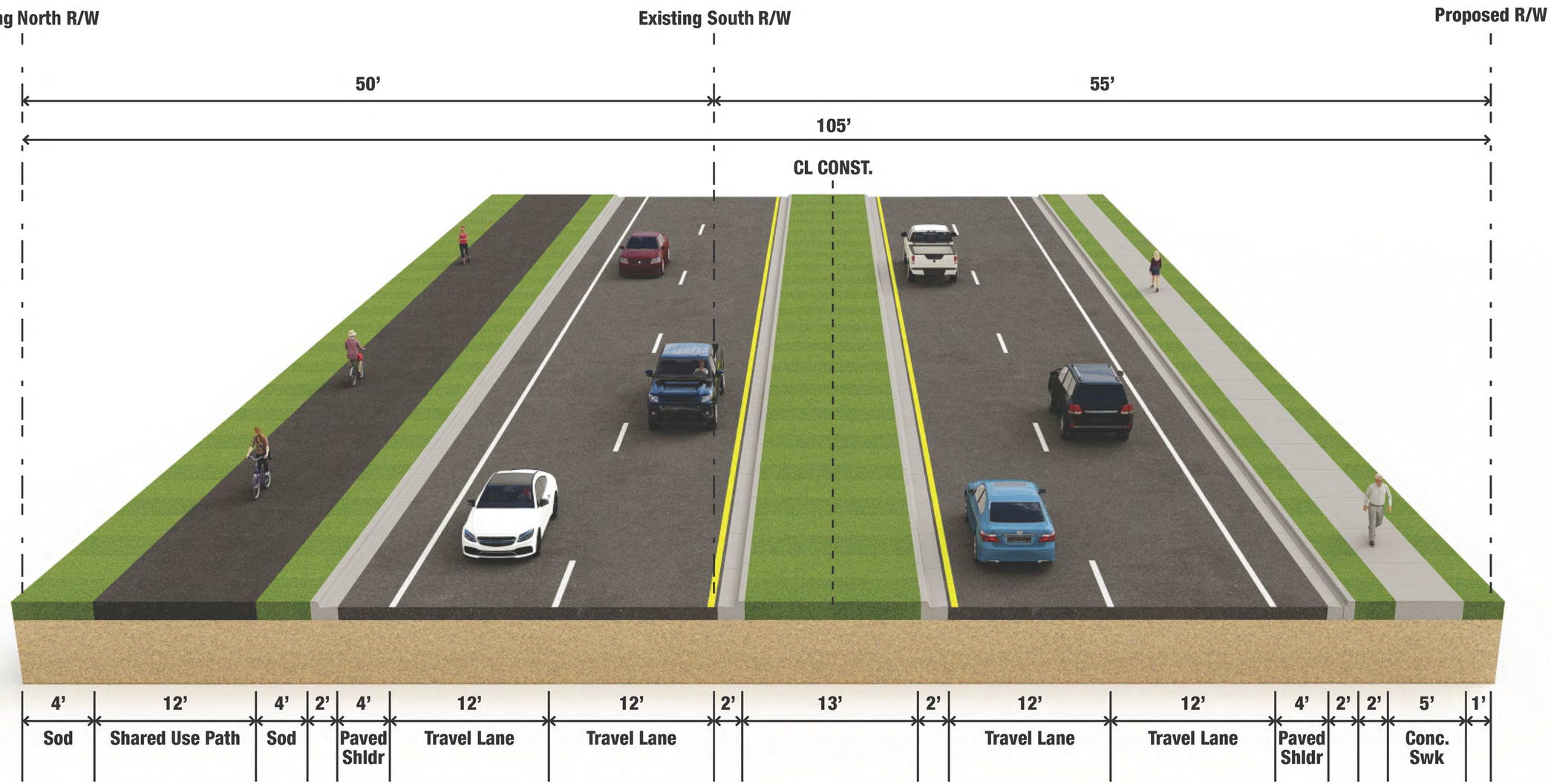

Typical Section 3A
From SW 46th Avenue to SW 43rd Court

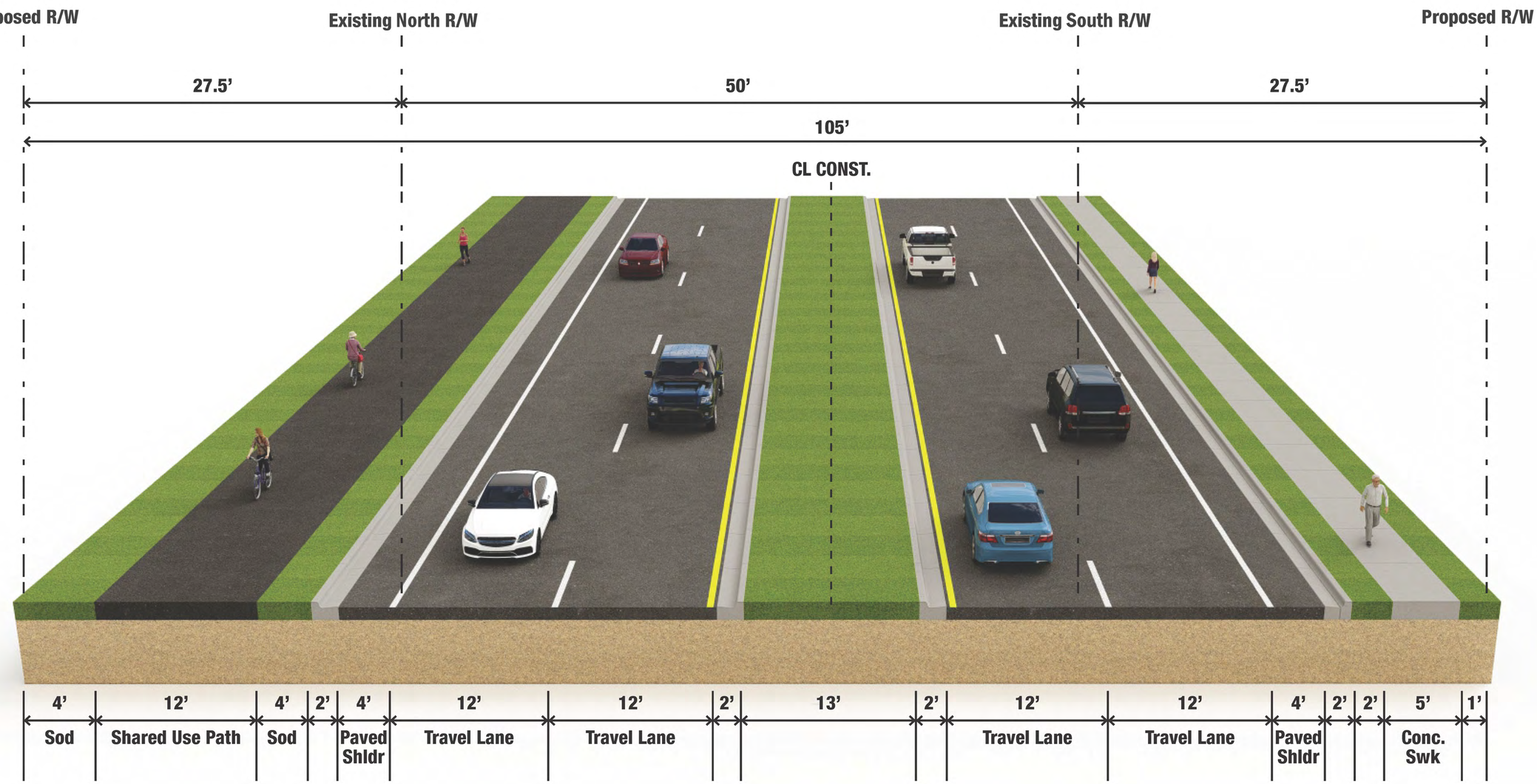

Typical Section 3B
From SW 46th Avenue to SW 43rd Court