

MAPS

CHAPTER SEVEN: VULNERABILITY ASSESSMENT

Contents

Map VII-1 Marion County Hazardous Materials Facilities	4
Map VII-2 Marion County Emergency Operations Centers	5
Map VII-3 Marion County Communications Facilities	6
Map VII-4 Marion County Potable Water Facilities	7
Map VII-5 Marion County Wastewater Treatment Facilities.....	8
Map VII-6 Marion County Dam Facilities	9
Map VII-7 Marion County Military Facilities	10
Map VII-8 Marion County Airport Facilities	11
Map VII-9 Marion County Highway Facilities.....	12
Map VII-10 Marion County Highway Bridge Facilities	13
Map VII-11 Marion County Railway Facilities	14
Map VII-12 Marion County Fire Stations	15
Map VII-13 Marion County Federal, State, and Local Law Enforcement Facilities.....	16
Map VII-14 Marion County Medical Facilities.....	17
Map VII-15 Marion County Childcare Facilities.....	18
Map VII-16 Marion County School Facilities	19
Map VII-17 Marion County Mobile Home Parks.....	20
Map VII-18 Sinkhole Type, Development, and Distribution in Florida	21
Map VII-19 Marion County Mobile Home Parks.....	22
Map VII-20 Continental Hurricane Strikes in USA 1951 - 2017.....	23

Map VII-21 Marion County Future Land Use Designations 24

Map VII-22 City of Ocala Priority Road Clearing 25

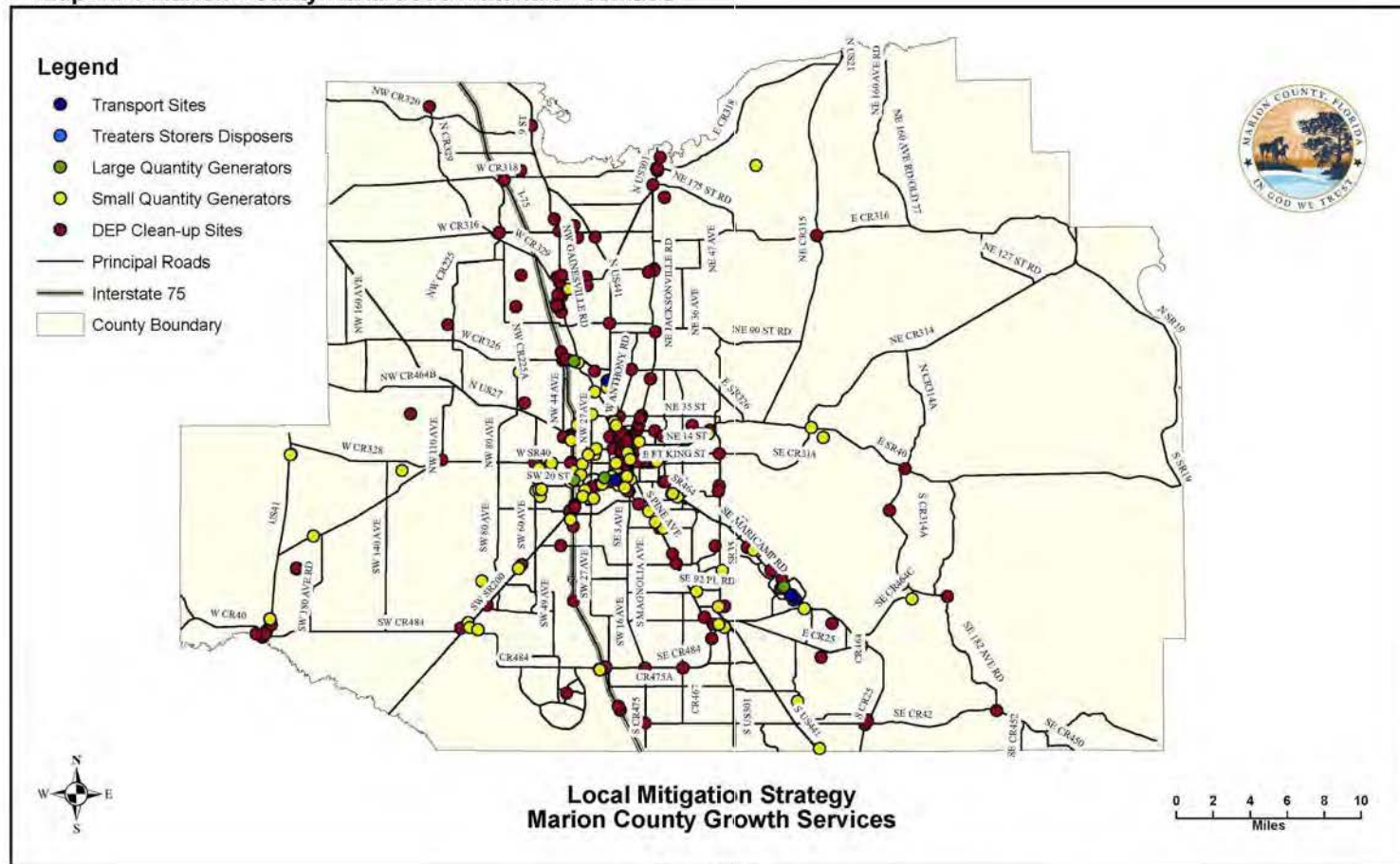
Map VII-23 City of Ocala Critical Facilities 26

Map VII-24 City of Ocala Flood Hazard Areas 27

Map VII-25 City of Ocala Flood Inundation 28

Map VII-1 Marion County Hazardous Materials Facilities

Map VII-1 Marion County Hazardous Materials Facilities



Map VII-1

Map VII-2 Marion County Emergency Operations Centers

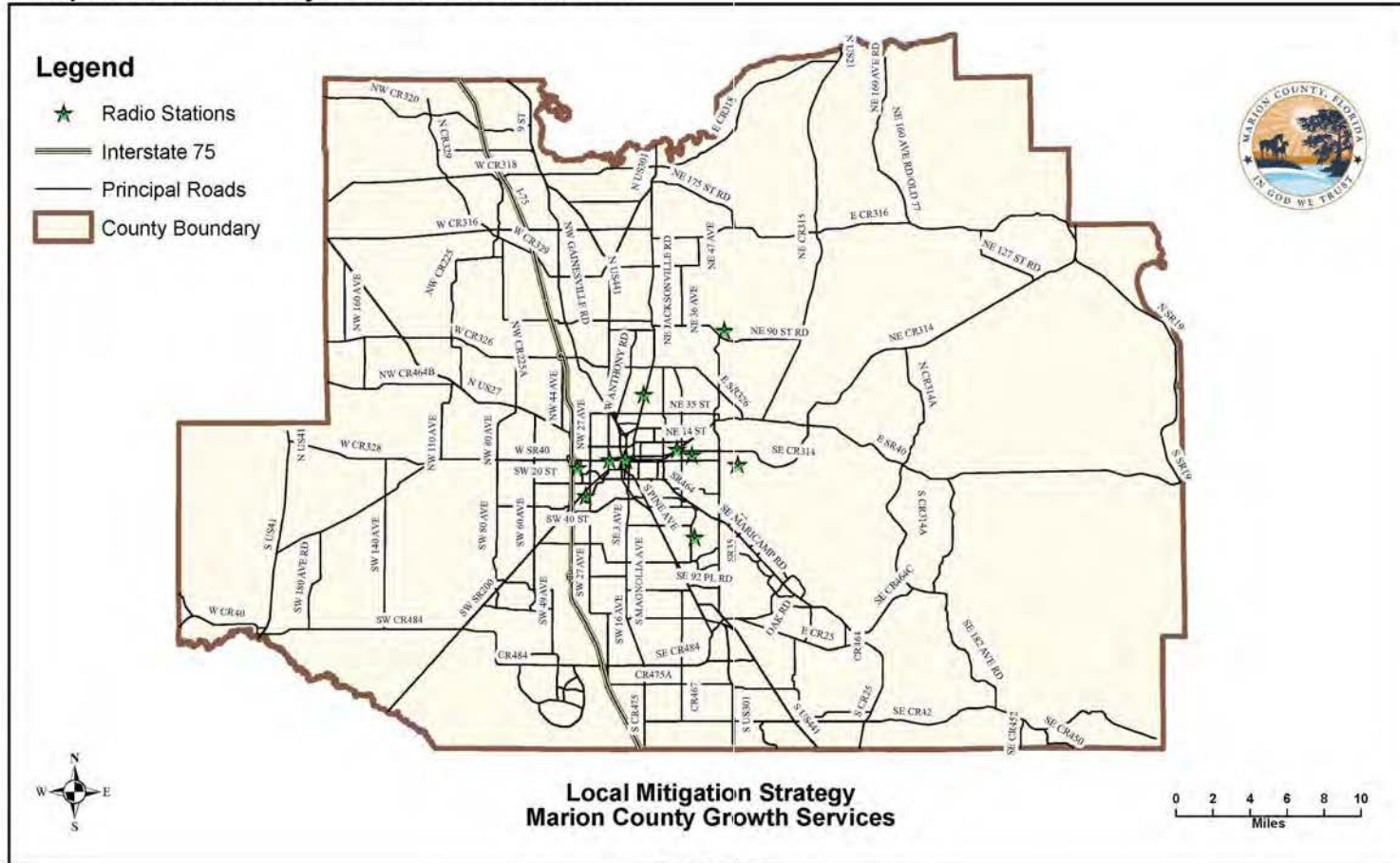
Map VII-2 Marion County Emergency Operations Centers



Map VII-1

Map VII-3 Marion County Communications Facilities

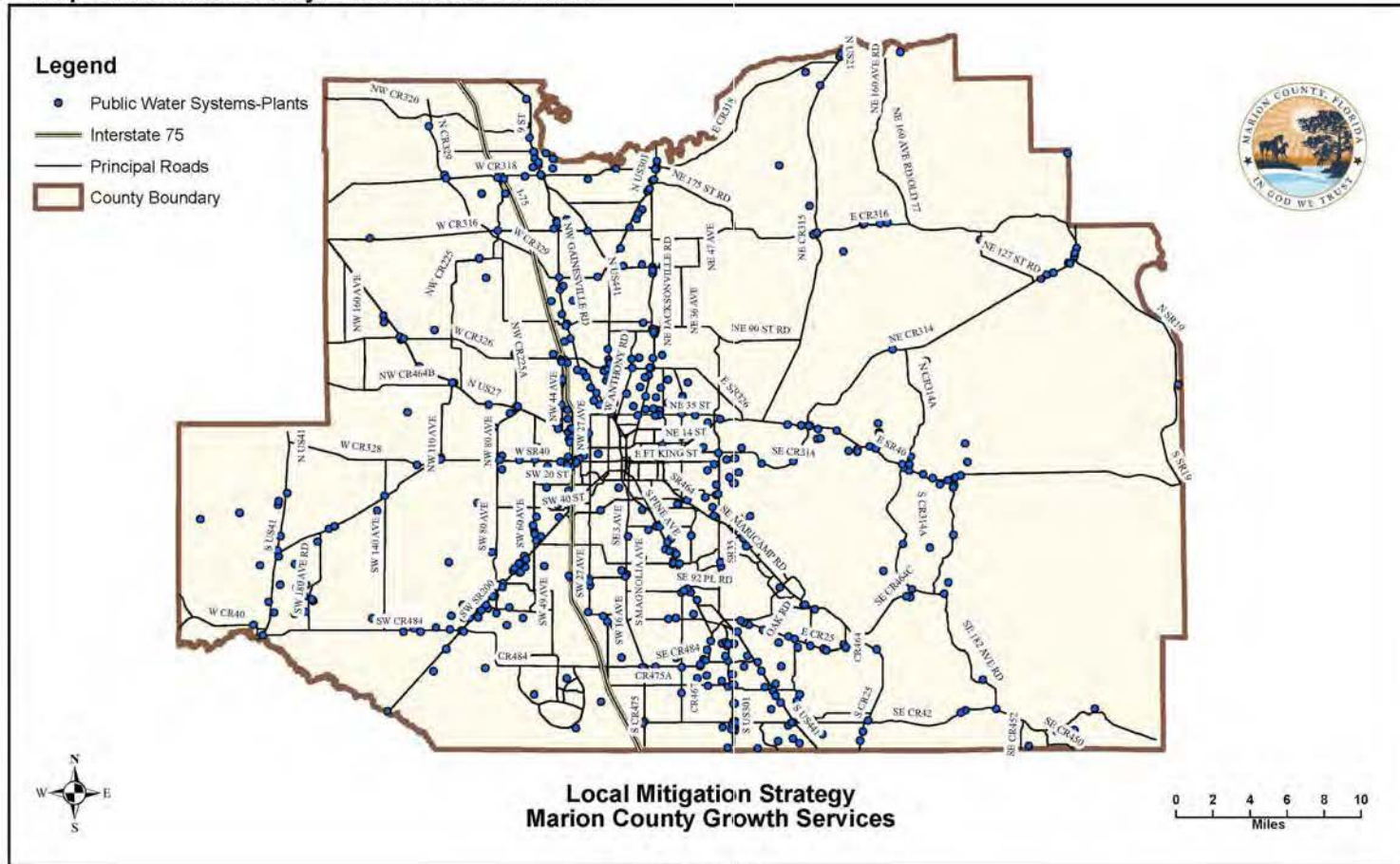
Map VII-3 Marion County Communications Facilities



Map VII-3

Map VII-4 Marion County Potable Water Facilities

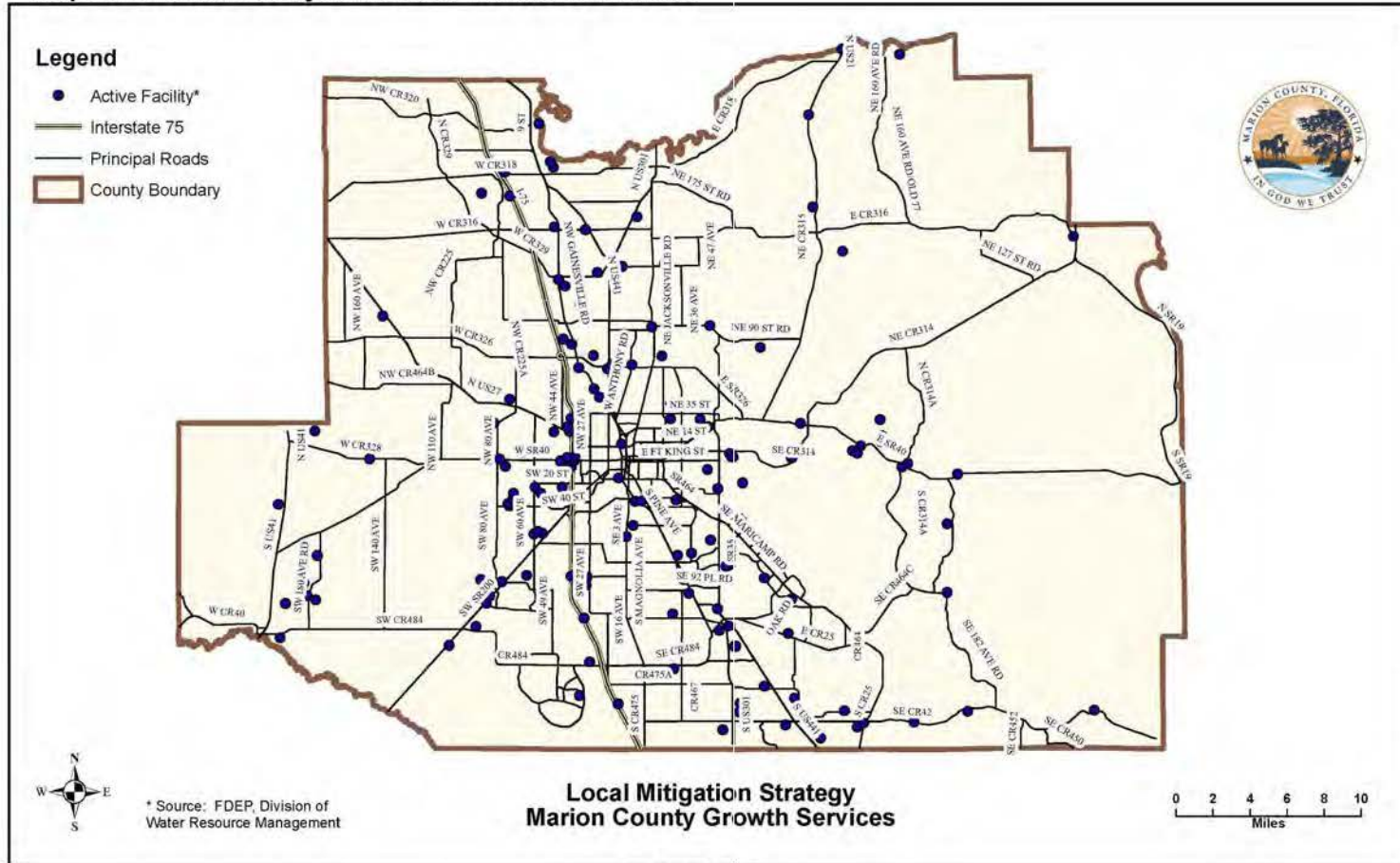
Map VII-4 Marion County Potable Water Facilities



Map VII-4

Map VII-5 Marion County Wastewater Treatment Facilities

Map VII-5 Marion County Wastewater Treatment Facilities



Map VII-5

Map VII-6 Marion County Dam Facilities

Map VII-6 Marion County Dam Facilities



Map VII-6

Map VII-7 Marion County Military Facilities

Map VII-7 Marion County Military Facilities



Map VII-7

Map VII-8 Marion County Airport Facilities

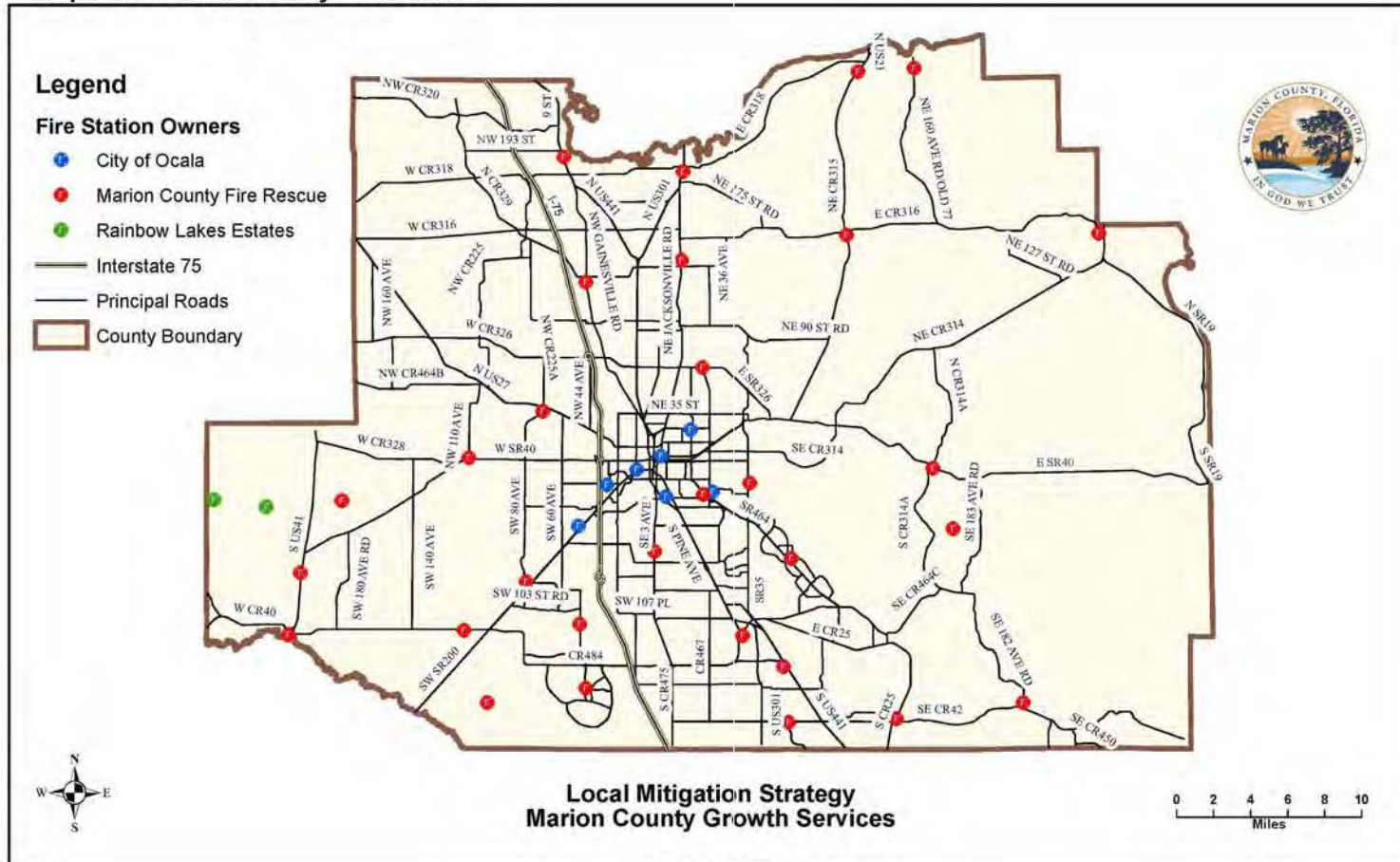
Map VII-8 Marion County Airport Facilities



Map VII-8

Map VII-12 Marion County Fire Stations

Map VII-12 Marion County Fire Stations



Map VII-12

Map VII-13 Marion County Federal, State, and Local Law Enforcement Facilities



**Local Mitigation Strategy
Marion County Planning Division**

Source: Florida Department of Emergency Management
Comprehensive Data Management System (CDMS)

Map VII-14 Marion County Medical Facilities



Local Mitigation Strategy Marion County Planning Division

Source: Florida Agency for Health Care Administration

Map VII-15 Marion County Childcare Facilities

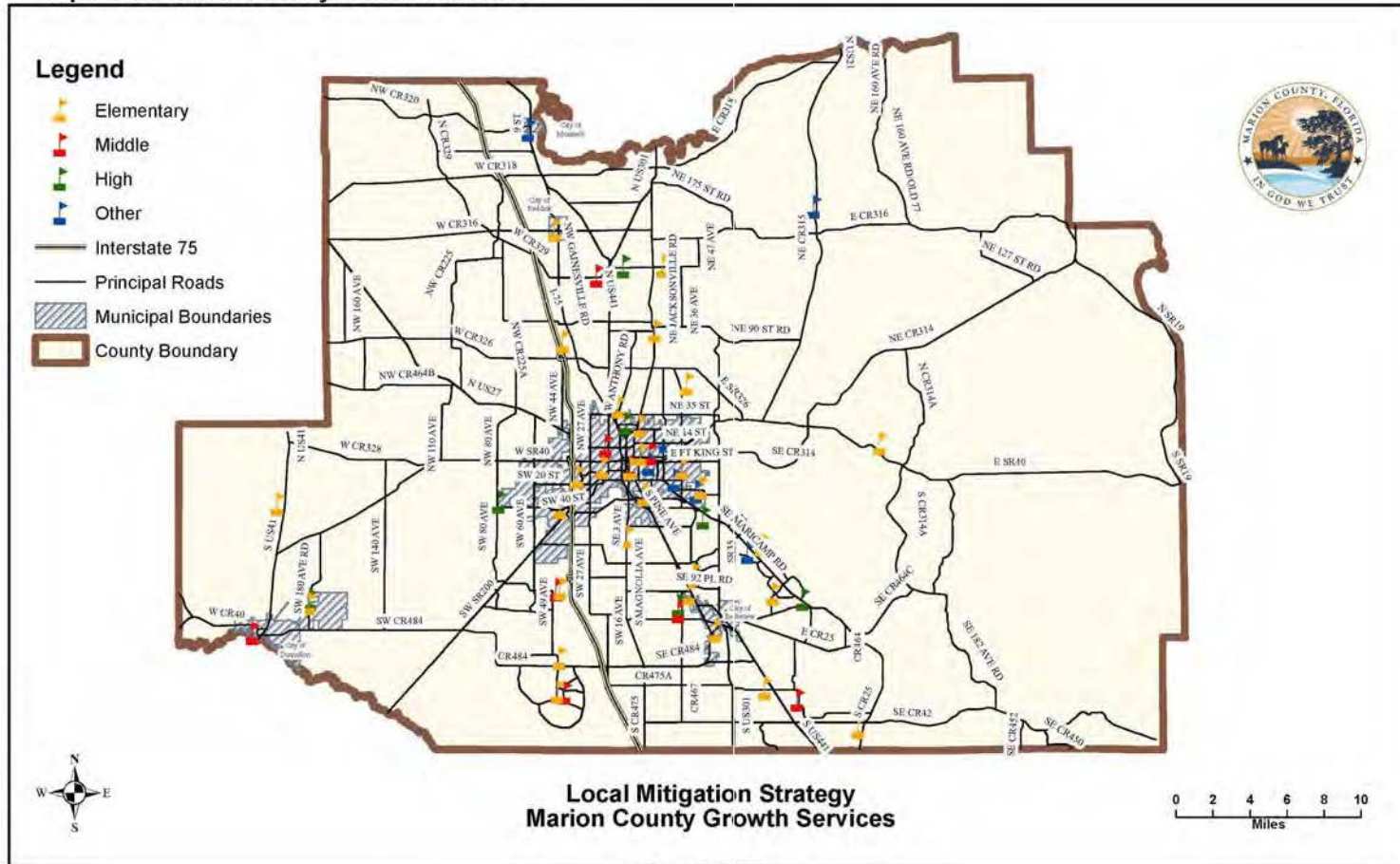


**Local Mitigation Strategy
Marion County Planning Division**

Source: Florida Department of Children and Families
Circuit 5 - Child Care Licensing

Map VII-16 Marion County School Facilities

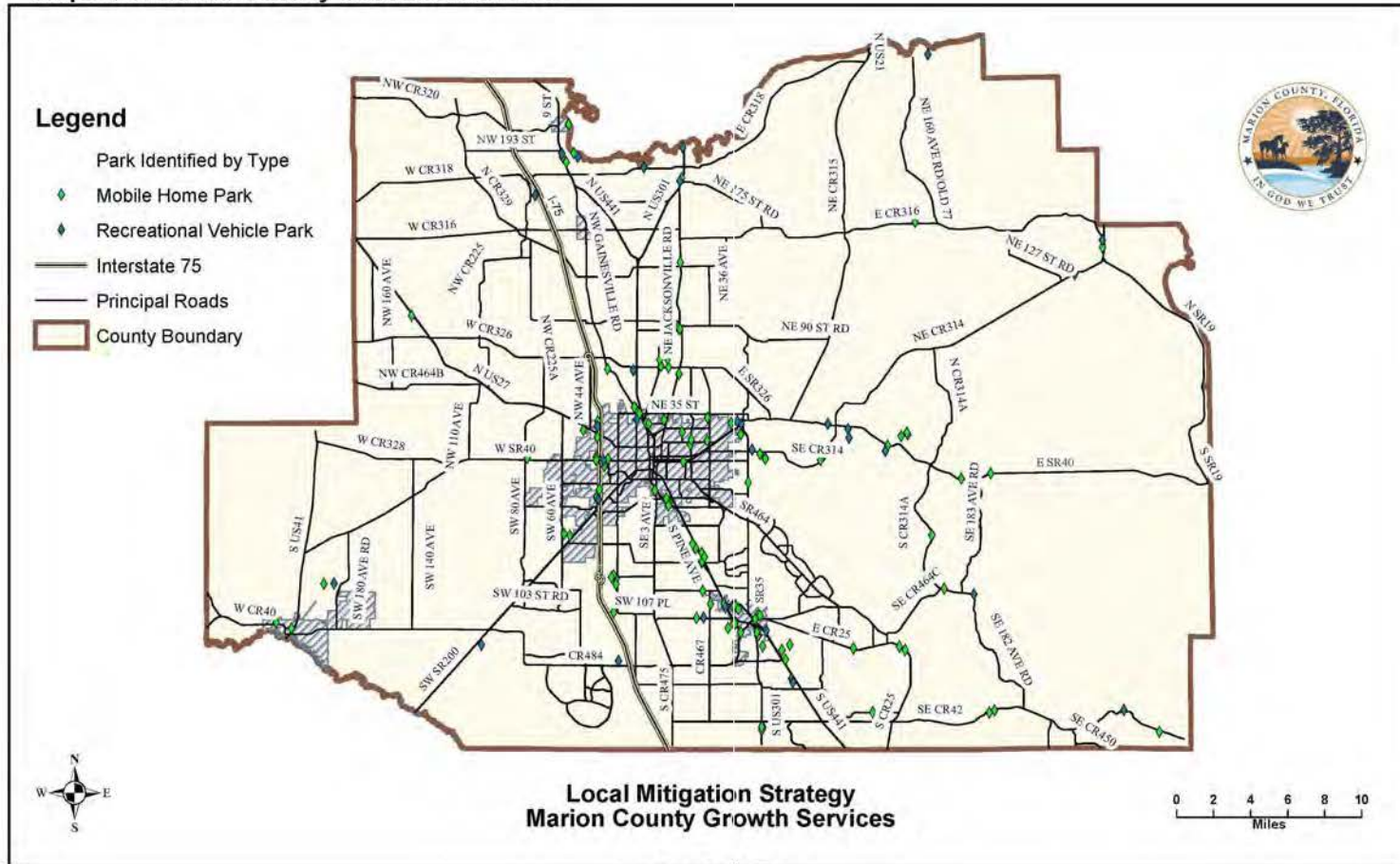
Map VII-16 Marion County School Facilities



Map VII-16

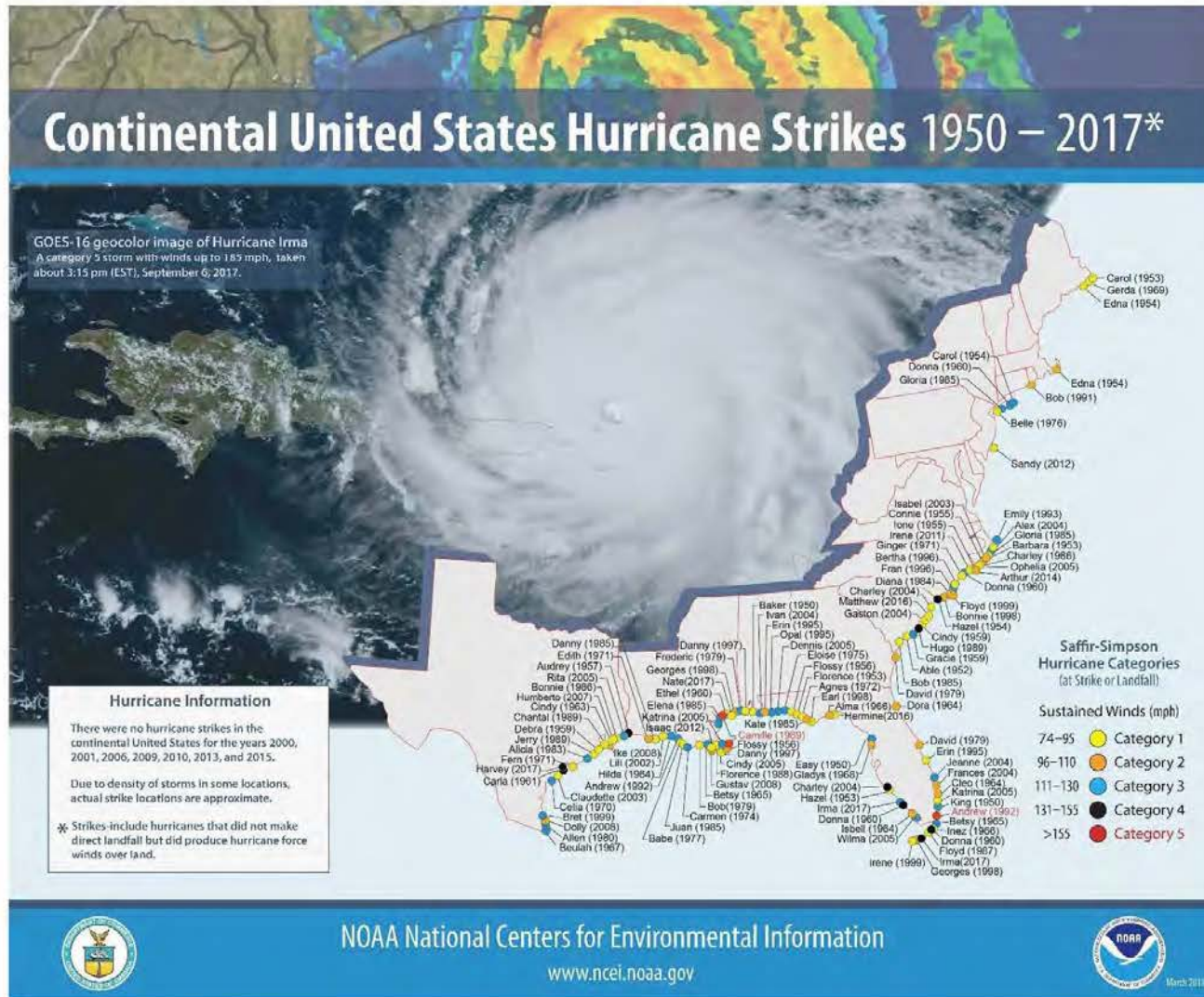
Map VII-17 Marion County Mobile Home Parks

Map VII-17 Marion County Mobile Home Parks

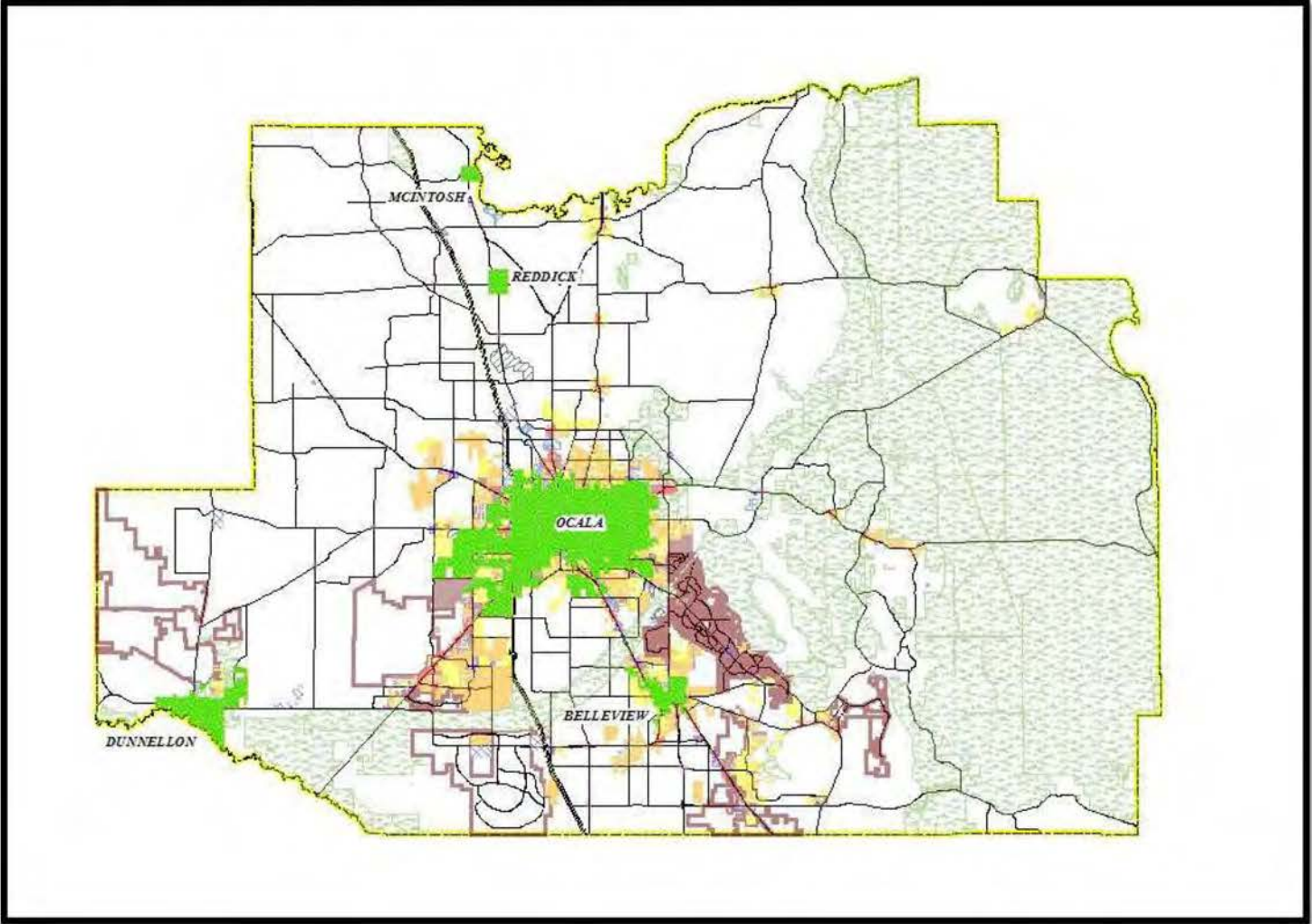


Map VII-17

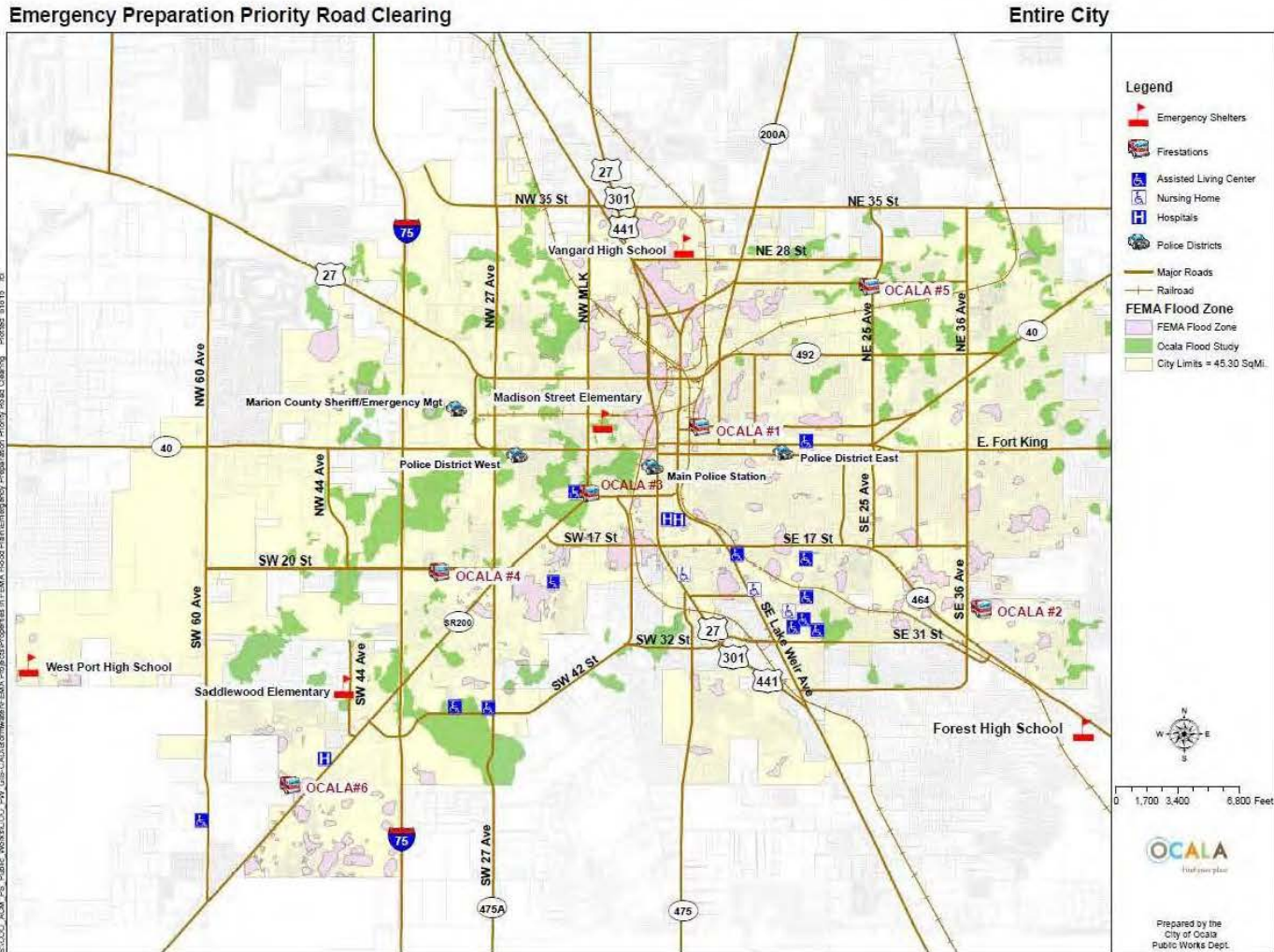
Map VII-20 Continental United Hurricane Strikes 1950-2017



Map VII-21 Marion County Future Land Use Designations



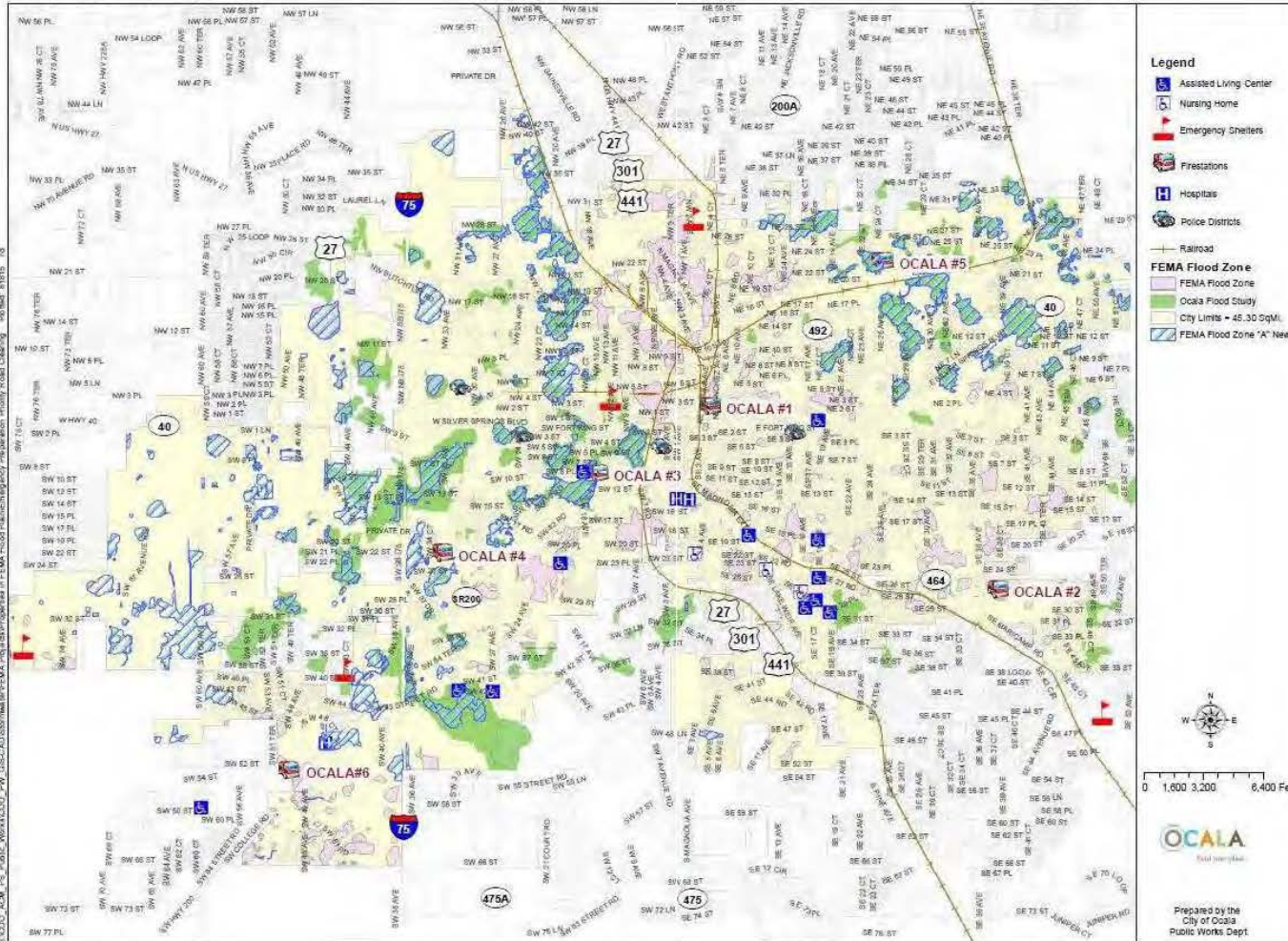
Map VII-22 City of Ocala Priority Road Clearing



Map VII-23 City of Ocala Critical Facilities

Critical Facility Map

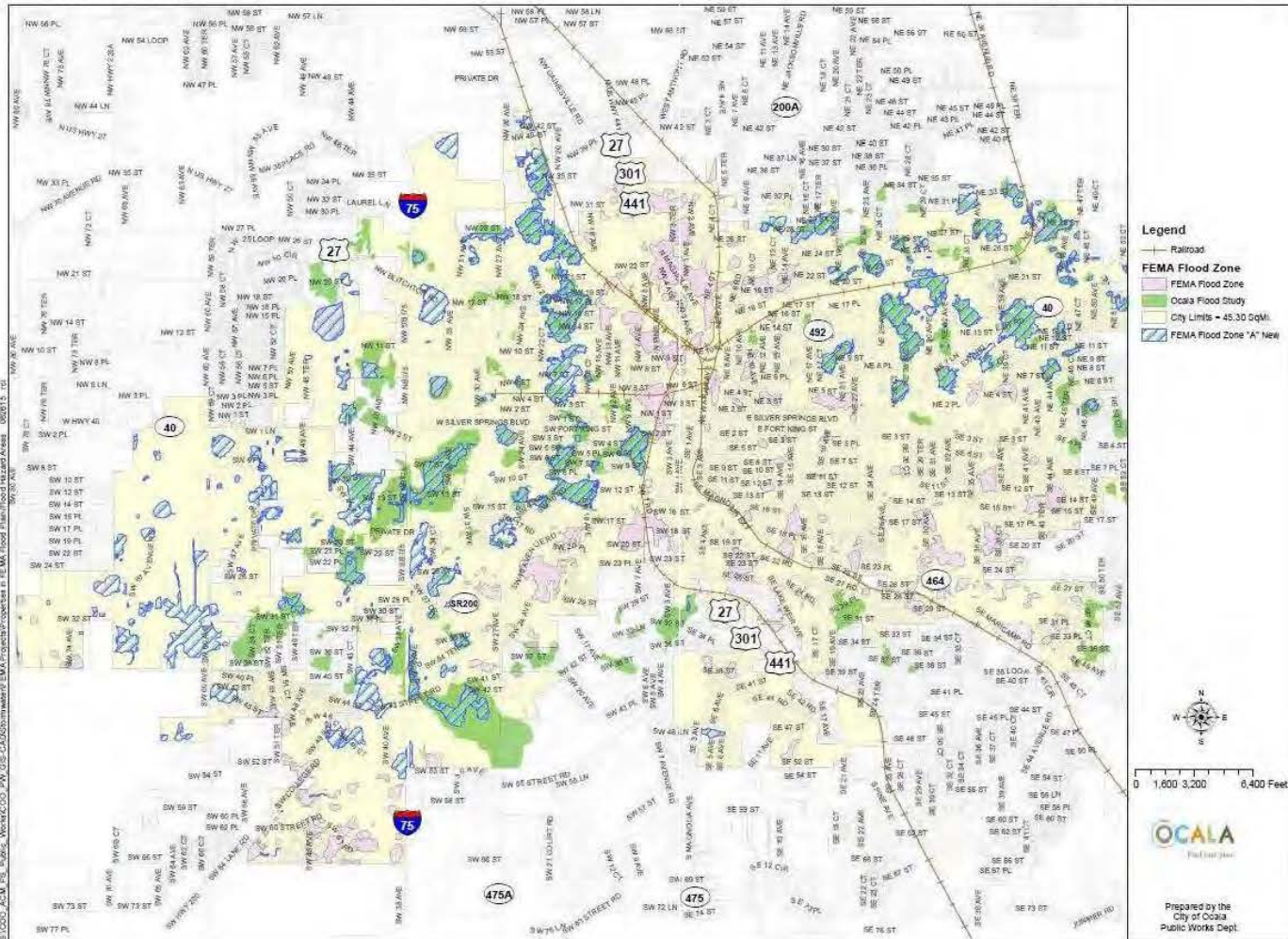
Entire City



Map VII-24 City of Ocala Flood Hazard Areas

Flood Hazard Areas

Entire City



Map VII-25 City of Ocala Flood Inundation

